







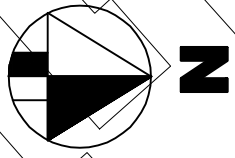
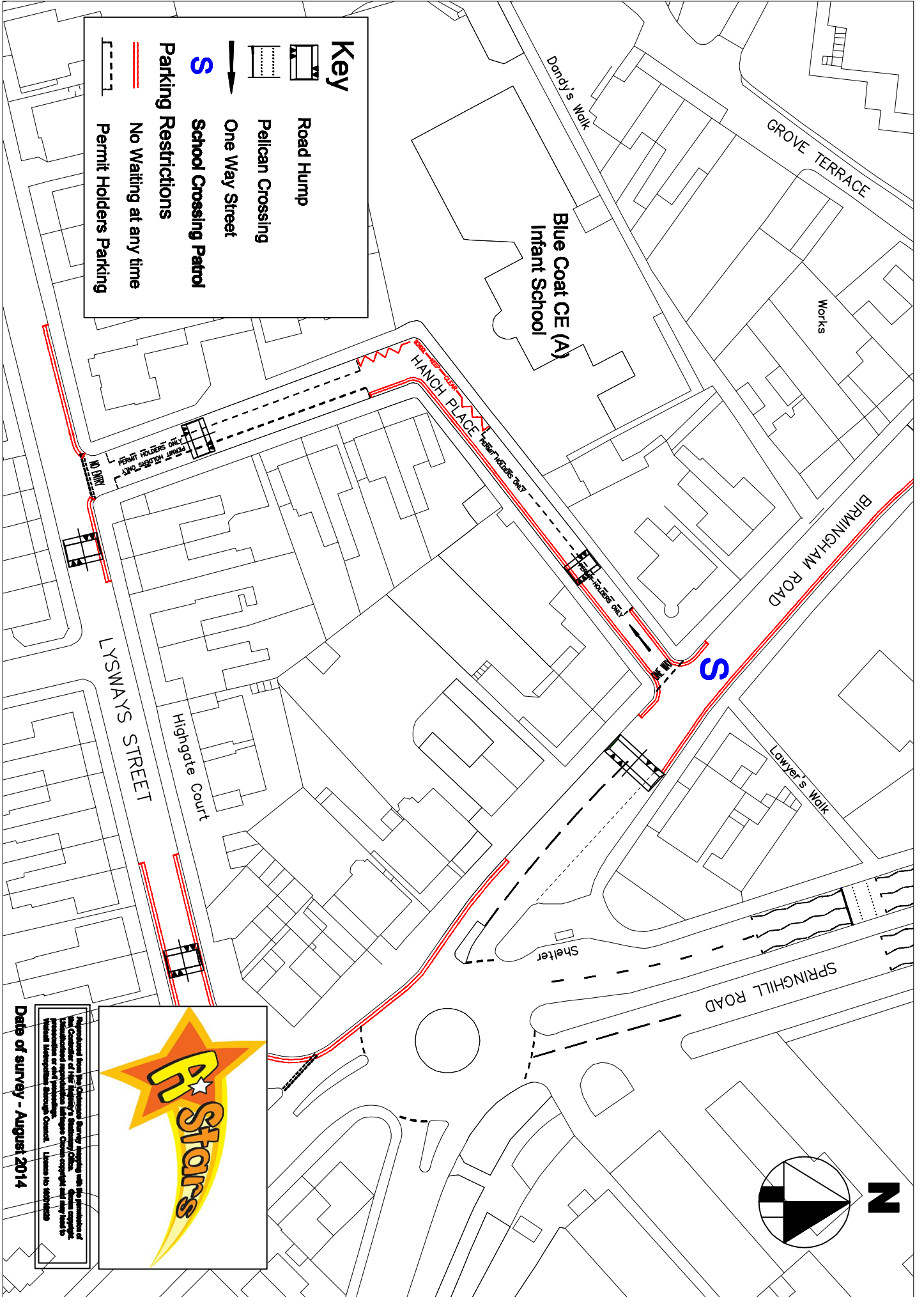


Key

-  Road Hump
-  Pelican Crossing
-  One Way Street
-  School Crossing Patrol
-  School Crossing Patrol
-  Parking Restrictions
-  No Waiting at any time
-  Permit Holders Parking



Reproduced from the Ordnance Survey map, subject to the provisions of the Ordnance Survey Act 1947 and any amendments thereto. The Ordnance Survey copyright and any other copyright or database right in the map shall remain with the Ordnance Survey. All other copyright and any other database right in the map shall remain with the copyright owner. Ordnance Survey is a registered trademark of Ordnance Survey Limited.

Date of survey - August 2014